Figure 18. Zoning, Pembroke

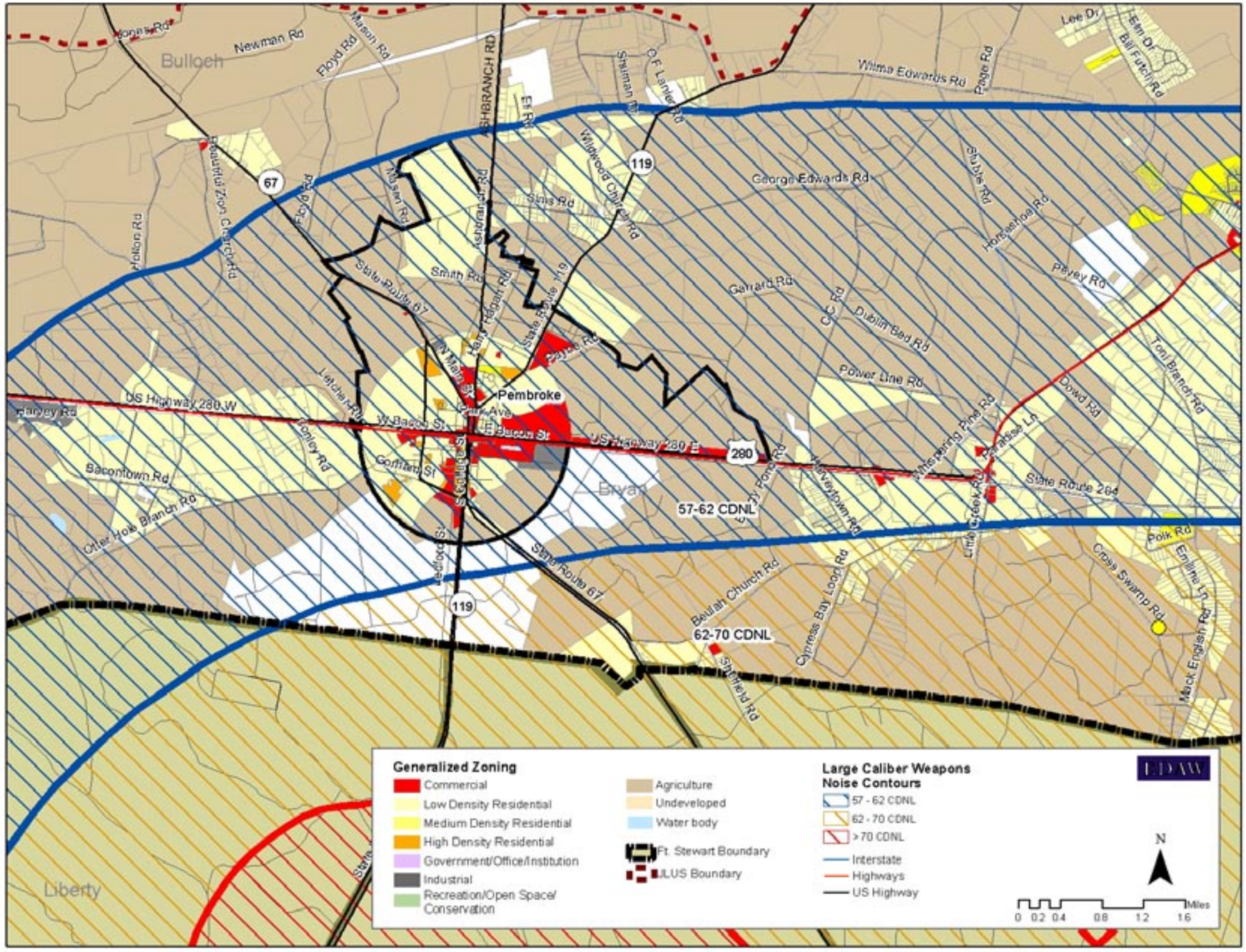

FORT STEWART
HUNTER AAF
JOINT LAND USE STUDY

Figure 19. Zoning, Hinesville

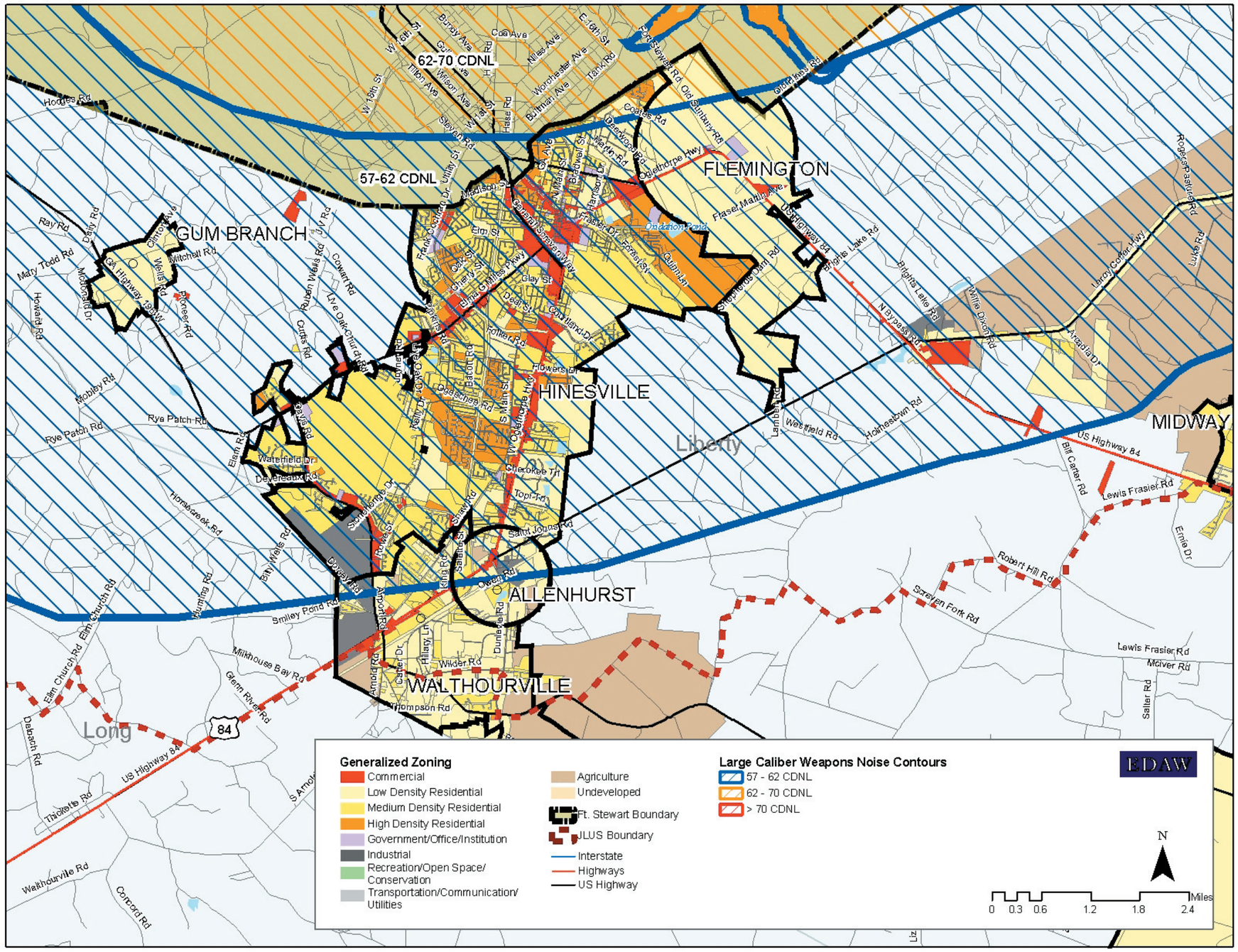

FORT STEWART
HUNTER AAF
JOINT LAND USE STUDY

Figure 20. Zoning, East HAAF

HUNTER AAF AREA ZONING (EAST)

DRAFT

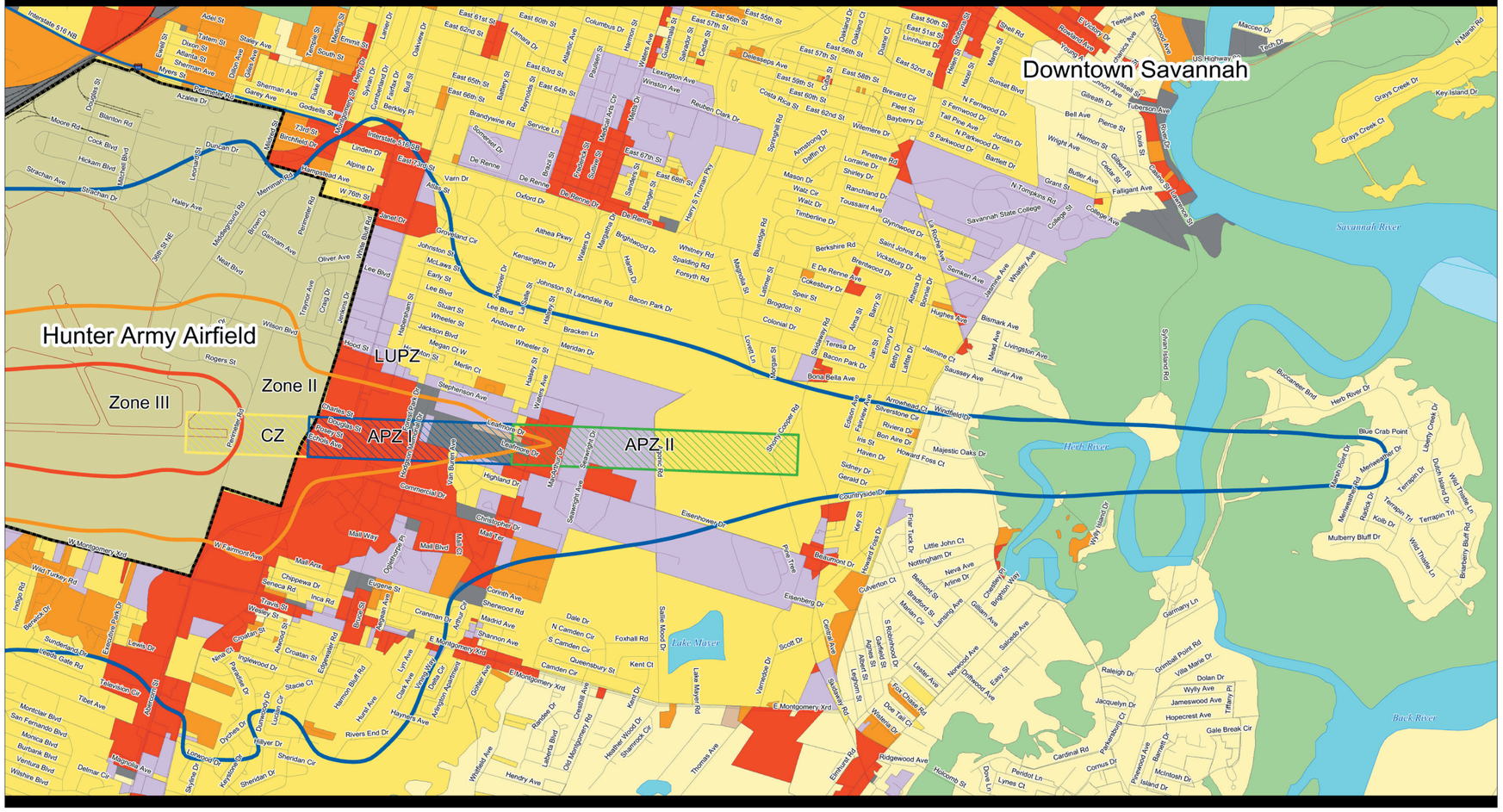

Data Sources: ESRI (for USGS, GDT, FHA and Census 2000), Fort Stewart, Chatham County MPO and Hunter AAF

Generalized Zoning
- Commercial
- Low Density Residential
- Medium Density Residential
- High Density Residential
- Government/Office/Institution
- Industrial
- Recreation/Open Space/ Conservation
- Transportation/Communication/ Utilities
- Agriculture

Accident Potential Zones
- APZ I
- APZ II
- CZ
- HAAF Boundary
- HAAF Airstrip

Noise Zones
- LUPZ (55-65)
- Zone II (65-75)
- Zone III (>75)
- Water Body

- Interstate
- US Highway
- State Highway
- County Highway
- Local roads
- Railroad

N

0 0.15 0.3 0.6 0.9 1.2 Miles

DISCLAIMER: This map has been prepared to facilitate public access to information. Data shown is for planning purposes only and its accuracy is NOT warranted. EDAW, Fort Stewart and JLUS participants assume no liability for the quality, content, accuracy, completeness of the information and other items contained in this map. It is advised that you independently verify important information before use.

FORT STEWART HUNTER AAF JOINT LAND USE STUDY

EDAW

Fort Stewart/Hunter Army Airfield Joint Land Use Study - 2004

FORT STEWART HUNTER AAF JOINT LAND USE STUDY

Figure 21. Zoning, West HAAF

HUNTER AAF AREA ZONING (WEST)

DRAFT

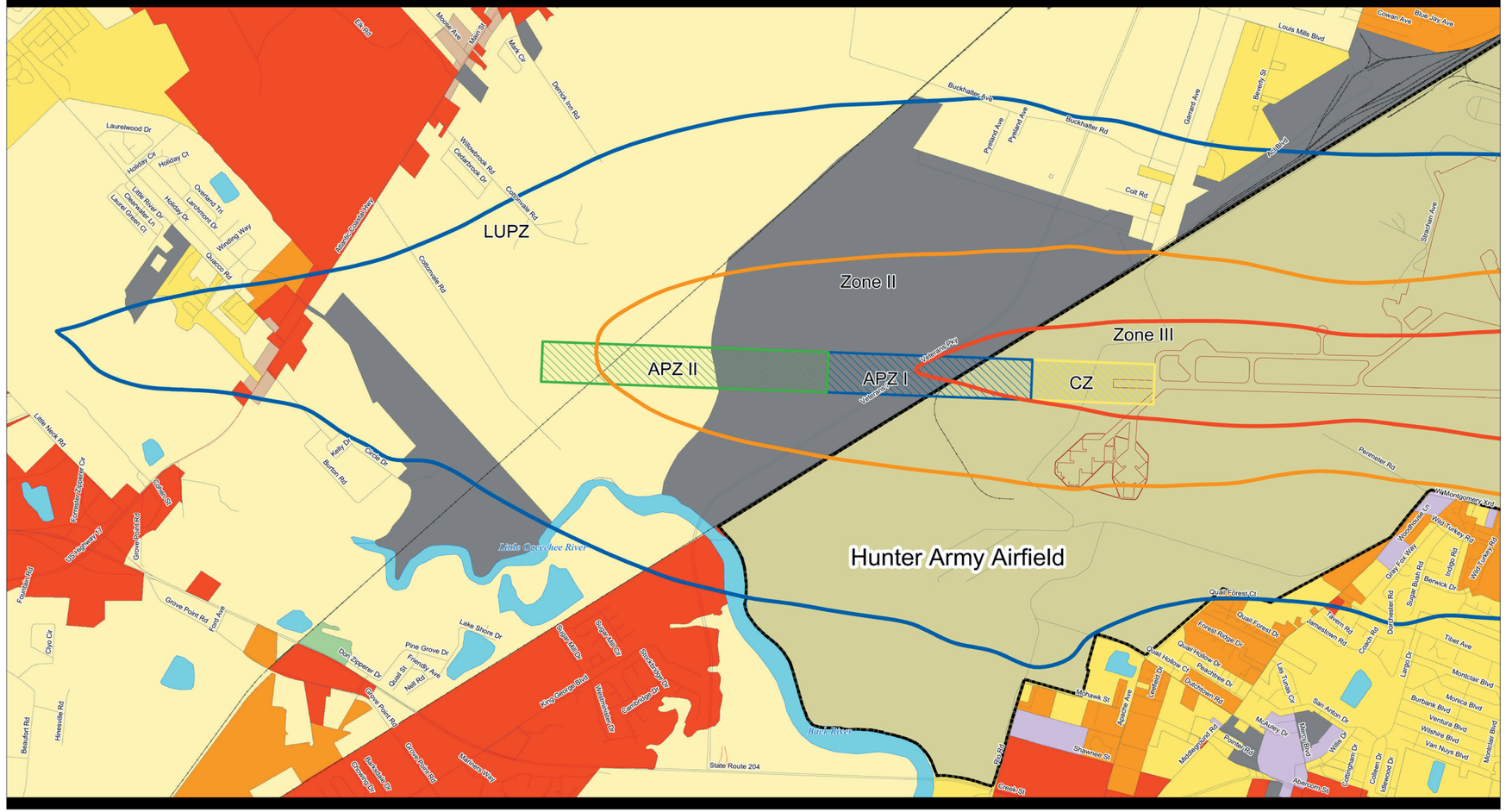

Data Sources: ESRI (for USGS, GDT, FHA and Census 2000), Fort Stewart, Chatham County MPO and Hunter AAF

Generalized Zoning
- Commercial
- Low Density Residential
- Medium Density Residential
- High Density Residential
- Government/Office/Institution
- Industrial
- Recreation/Open Space/ Conservation
- Transportation/Communication/ Utilities
- Agriculture

Accident Potential Zones
- APZ I
- APZ II
- CZ
- HAAF Boundary
- HAAF Airstrip

Noise Zones
- LUPZ (55-65)
- Zone II (65-75)
- Zone III (>75)
- Water Body

- Interstate
- US Highway
- State Highway
- County Highway
- Local roads
- Railroad

N

0 0.15 0.3 0.6 0.9 1.2 Miles

DISCLAIMER: This map has been prepared to facilitate public access to information. Data shown is for planning purposes only and its accuracy is NOT warranted. EDAW, Fort Stewart and JLUS participants assume no liability for the quality, content, accuracy, completeness of the information and other items contained in this map. It is advised that you independently verify important information before use.

Fort Stewart/Hunter Army Airfield Joint Land Use Study - 2004

FORT STEWART HUNTER AAF JOINT LAND USE STUDY

EDAW

FORT STEWART HUNTER AAF JOINT LAND USE STUDY